

























Public Information

Bear
CA-TNF-01251
9/06/24 Day

3,323 acres at 9/05/24 1850

-  Evacuation Warning
-  Evacuation Order
-  Closure Area
-  Completed Dozer Line
-  Completed Hand Line
-  Contained
-  Uncontained
-  Wildfire Daily Fire Perimeter
-  Historic Fire Perimeter
-  Highways
-  Local Connectors
-  Gravel Roads
-  Dirt Roads
-  Trails
-  Paved
-  Gravel Road
-  Dirt Road
-  Unimproved Road
-  Bureau of Land Management (BLM)
-  Private (PVT)
-  State
-  Undertermined
-  US Forest Service (USFS)



1:125,000 | CIIMT2 | 9/5/2024 1756
 Acres from IR
 North American 1983 Datum, Lat/Long Grid

